

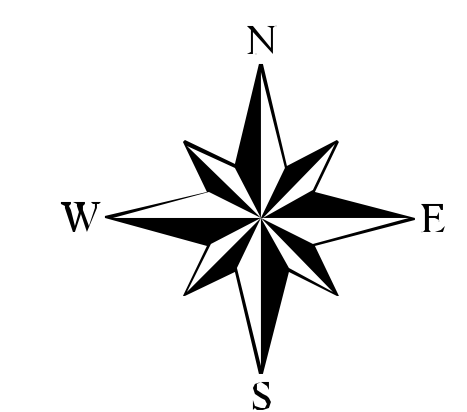
Adjacent Precinct Map

Precinct 900 - 0259A

LOS ANGELES COUNTY REGISTRAR-RECORDER/ COUNTY CLERK

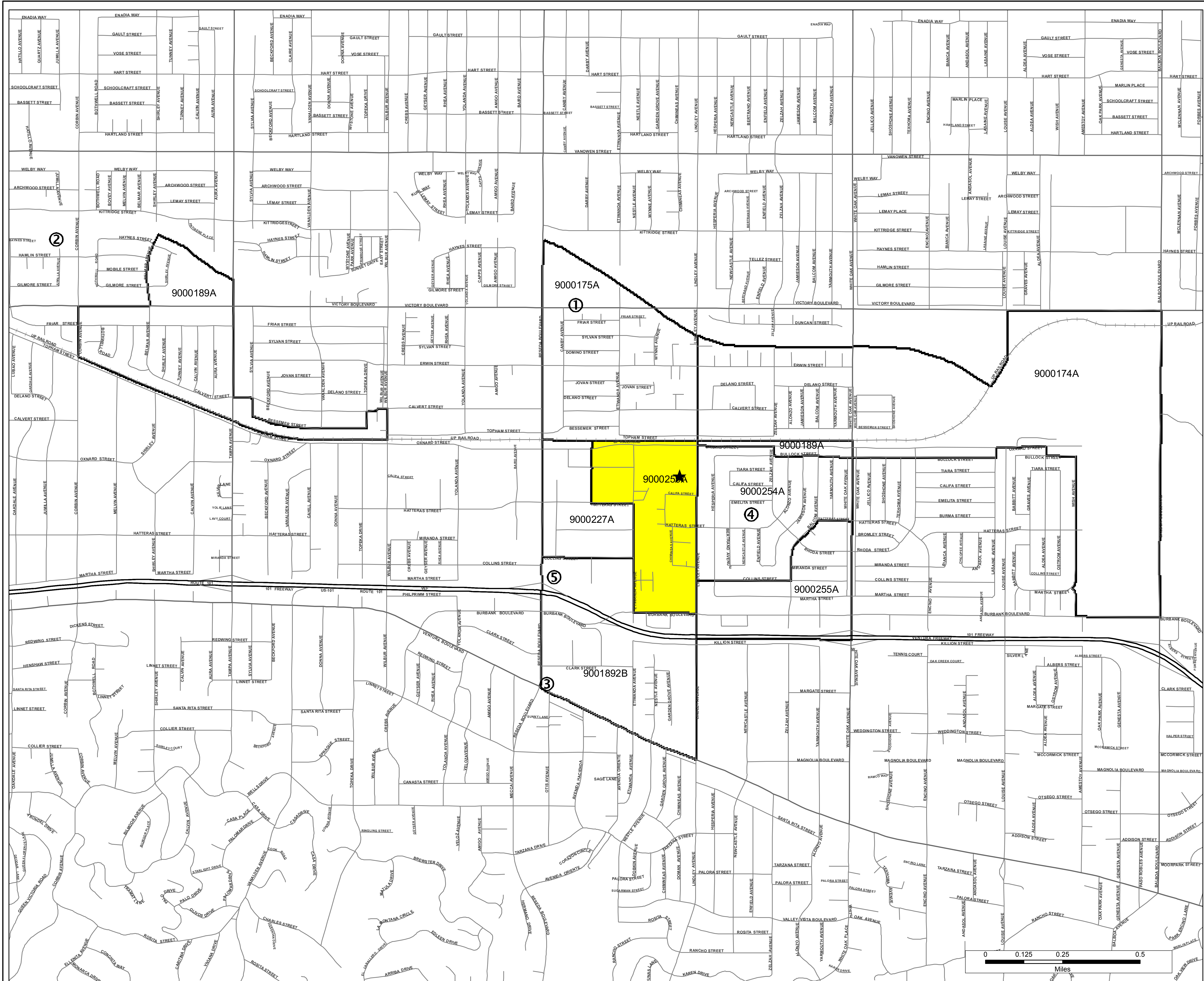
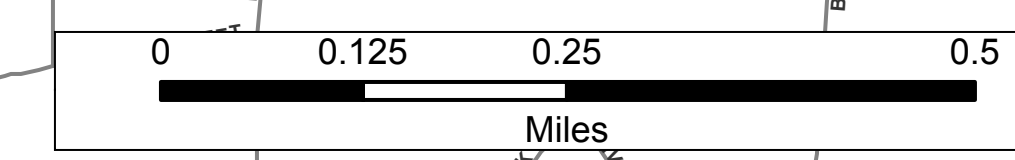
2010 Statewide Direct Primary Election

- ★ 9000259A(BG 53) ST MARYS ASYRIAN CHURCH CONFERENCE ROOM 5955 LINDLEY AVE
- ① 9000174A(BG 40) RESEDA RECREATION CENTER MULTI-PURPOSE RM/ORANGE TABLE 18411 VICTORY BLVD
- ① 9000175A(BG 40) RESEDA RECREATION CENTER MULTI-PURPOSE RM/GREEN TABLE 18411 VICTORY BLVD
- ② 9000189A(BG 41) DISABLED AMER VETERANS #73 MEETING HALL / ORANGE TABLE 6543 CORBIN AVE
- ③ 9000227A(BG 53) WIRELESS GLOBE T MOBILE SHOWROOM 18471 VENTURA BLVD
- ④ 9000254A(BG 53) EMELITA ST ELEMENTARY SCHOOL AUDITORIUM/GREEN TABLE 17931 HATTERAS ST
- ④ 9000255A(BG 53) EMELITA ST ELEMENTARY SCHOOL AUDITORIUM/ORANGE TABLE 17931 HATTERAS ST
- ⑤ 9001892B(BG 53) TARZANA REHABILITATION CENTER TV ROOM 5650 RESEDA BLVD



IF YOU ARE STILL UNABLE TO DETERMINE THE CORRECT POLLING PLACE FROM THIS MAP, PLEASE CALL (800)481-VOTE. THE CORRECT POLLING PLACE WILL BE GIVEN BASED UPON RESIDENCE ADDRESS.

Tuesday, May 04, 2010



Data contained in this map is produced in whole or part from the Thomas Brothers Map Digital Database. This map is copyrighted, and reproduced with permission granted, by Thomas Brothers Maps. All rights reserved.